

DO NOT SCALE FROM THIS DRAWING. If in doubt ask.  
 © COPYRIGHT ALL RIGHTS RESERVED THIS DRAWING MUST NOT BE REPRODUCED IN WHOLE OR IN PART WITHOUT PERMISSION.



STOCKTON BOROUGH COUNCIL  
 PLANNING  
 - 7 OCT 2005  
 DATE RECEIVED

05 / 286

<b>HARRISON &amp; JOHNSON</b>	
<small>CHARTERED BUILDING SURVEYORS · ARCHITECTURAL SERVICES</small>	
<small>81 Bandgate · Darlington · Co Durham · DL3 7JT · telephone 01325 488488 · facsimile 01325 488991</small>	
project title	
<b>PROPOSED HOUSING DEVELOPMENT.</b>	
18 LEVEN ROAD YARM TS15 9JE	
drawing title	
<b>EXISTING SITE PLAN</b>	
<small>scale:1:000</small>	
<small>date SEP. 2005</small>	
<small>dwg. P2546/01A</small>	
revision status	
<small>rev.</small>	<small>date</small>
<small>notes</small>	

05/2866/OUT: 18 Leven Road – Site Location Plan



Front Elevation - 1:100



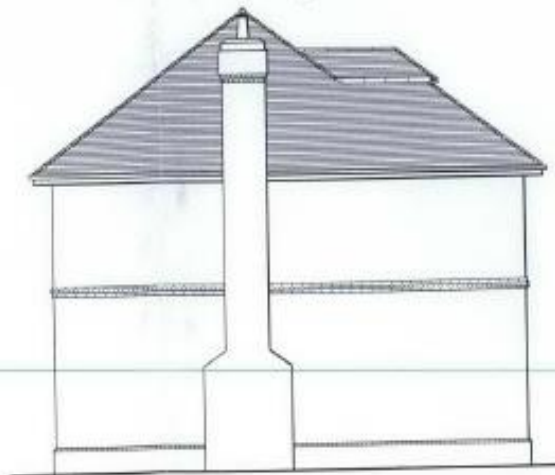
Side Elevation - 1:100

DATE RECEIVED  
 - 7 OCT 2005  
 STOCKTON ARCHITECTURAL OFFICE

05/2866/

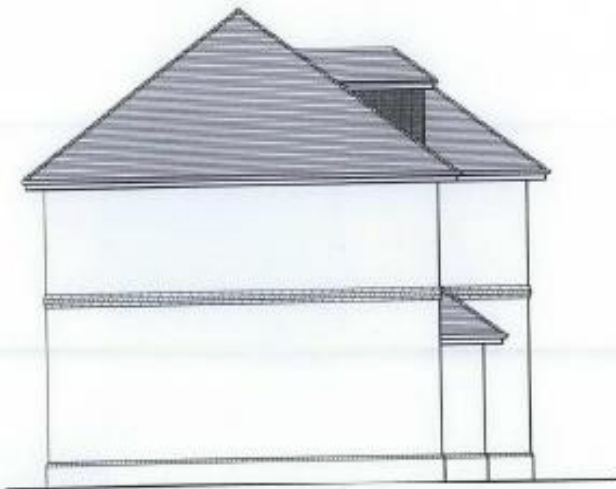


Rear Elevation - 1:100



Side Elevation - 1:100

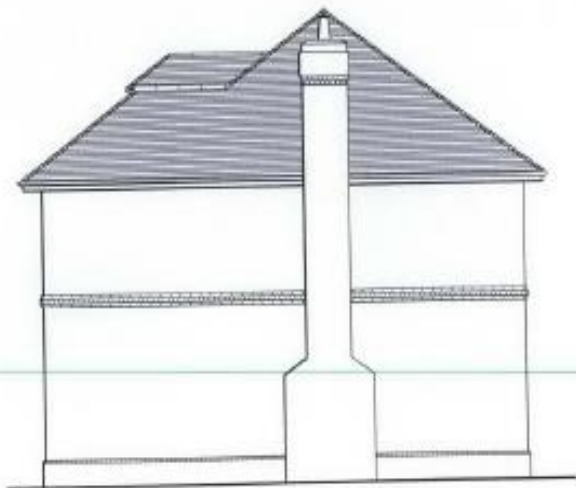
<b>HARRISON &amp; JOHNSON</b>	
<small>REGISTERED ARCHITECTS</small>	
<small>21 Bessie St, Darlington, Co Durham, DL3 7JT</small>	
<small>Telephone 01152 484400 Fax 01152 484401</small>	
project title	
Proposed Housing Development	
18 Leven Road	
Yarm	
Stockton on Tees	
drawing title	
Proposed Plans and Elevations	
House Type A	
scale	1:100
date	09/17/2005
proj	05246/05
revision status	
author	



Side Elevation - 1:100



Front Elevation - 1:100




Side Elevation - 1:100



Rear Elevation - 1:100

STOCKTON PLANNING DEPARTMENT  
 DATE RECEIVED  
 7 SEP 2005

2866 /

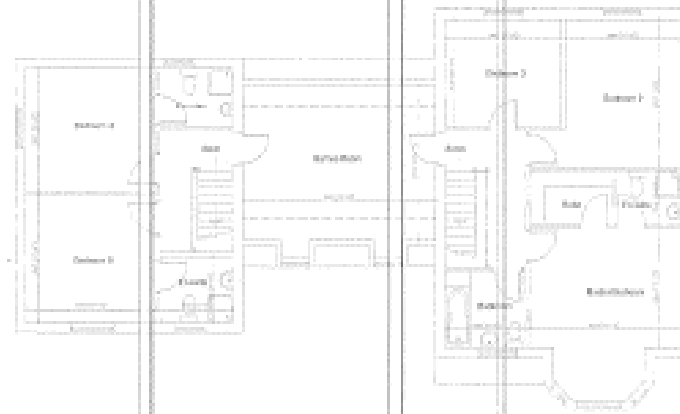
	<b>HARRISON &amp; JOHNSON</b>	
	<small>REGISTERED BUILDING SURVEYORS ARCHITECTURAL DESIGNERS</small>	
<small>41 Broadgate, Derlington, Co Durham, DL3 7JT          telephone 01151 888888 fax 01151 888991</small>		
project title <b>Proposed Housing Development</b>		
<b>18 Leven Road          Yarm          Stockton on Tees</b>		
drawing title <b>Proposed Plans and          Elevations          House Type B</b>		
<small>scale 1:100          A3 AL 500</small>	<small>date SEPT. 2005</small>	<small>rev. 001</small>
<small>revision status</small>		
<small>revisions</small>		







Proposed Ground Floor Plan



Proposed First Floor Plan



Proposed Front Elevation




**HARRISON & JOHNSON**  
CIVIL ENGINEERS, ARCHITECTS, PLANNERS & DESIGNERS  
 15, Parkside, Cambridge, CB2 3RQ, UK  
 Tel: 01223 326000 Fax: 01223 326001

project title  
**PROPOSED HOUSING DEVELOPMENT**  
 18 LEVEN ROAD  
 YARM  
 TS15 9AE

drawing title  
**PROPOSED PLOT 1**

revision table  
 No. 1000 1000

10th 2006  
 04th 2007 2008  
 17th 2008/2009  
 25th 2009



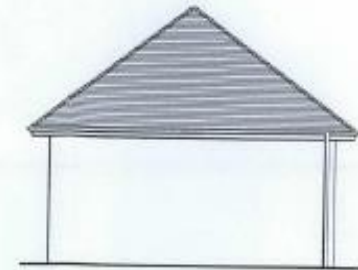
Front Elevation - 1:100



Rear Elevation - 1:100




Side Elevation - 1:100



Side Elevation - 1:100



Front Elevation - 1:100



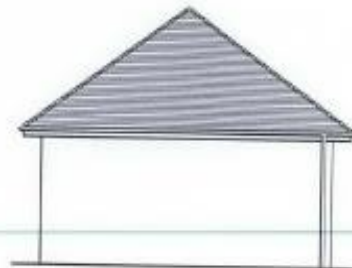
Rear Elevation - 1:100

05 / 2866 /

DATE RECEIVED  
- 7 OCT 2005  
STOCKTON ON TEES  
COUNCIL



Rear Elevation - 1:100



Side Elevation - 1:100

<b>HARRISON &amp; JOHNSON</b>			
<small>CHARITABLE BUILDING SERVICES ARCHITECTURAL DIVISION</small>			
<small>81 Boncliffs, Darlington, Co Durham, DL3 7JF Telephone 01125 484484 Facsimile 01125 488801</small>			
project title			
<b>Proposed Housing Development</b>			
<b>18 Leven Road</b>			
<b>Yarm</b>			
<b>Stockton on Tees</b>			
drawing title			
<b>Proposed Plans and Elevations of Garages, House Type A,B &amp; C</b>			
revision status	NOVA 0288 AT ALICE DATE 09/07/05 DWG 00566/01		
<table border="1"> <tr> <td> </td> <td> </td> </tr> </table>			



STOCKTON-BROUGH COUNCIL  
 DEPOSITED PLAN  
 - 4 APR 2006  
 SUPERCEDED PLANNED  
 7.12 OS.  
 HEAD OF PLANNING & ENV.

DATE RECEIVED  
 4 APR 2006

**HARRISON & JOHNSON**  
 CONSULTING ENGINEERS ARCHITECTS & PLANNERS  
 81 Sandgate, Darlington, Co. Durham, DL3 7JT  
 Telephone 01209 484466 Facsimile 01209 484651

project title  
**PROPOSED HOUSING DEVELOPMENT**  
**18 LEVEN ROAD**  
**YARM**  
**TS15 0JE**

drawing title  
**PROPOSED SITE PLAN**

scale 1:500  
 date 09.09.2005  
 draughtsman JJJ

no.	date	description
1	15.11.05	Issue and coordinate drawings for 1st submission
2	08.11.05	Issue for 1st submission
3	04.02.06	Issue 2nd submission
4	02.03.06	Issue 3rd submission
5	14.03.06	Issue 4th submission

05/2866/OUT: 18 Leven Road – Proposed site layout